





NOTES:

- 1) THE PROPOSALS ARE FOR PROVIDING A RAISED TABLE AT THE EXISTING ZEBRA CROSSING POINT AT THE SHOWN LOCATION.
- 2) THIS DRAWING IS BASED ON OS MAPPING DATA AND SOME INCONSISTENCIES MAY BE PRESENT.
- 3) EXISTING KERBS, TACTILE AND FOOTWAY AREA AROUND IT TO BE MATCHED WITH THE PROPOSED RAISED TABLE LEVEL.

KEY:

-  EXISTING RED COLOUR TACTILE
-  PROPOSED CARRIAGEWAY RESURFACING AND BUFF COLOURED HIGH FRICTION SURFACE
-  PROPOSED EXTENTS OF FOOTWAY RESURFACING (APPROXIMATE)

TRAFFIC SIGNS SCHEDULE



This map is reproduced from Ordnance Survey material with the permission of the Ordnance Survey on behalf of the Controller of Her Majesty's Stationery Office © Crown copyright. Unauthorised reproduction infringes Crown copyright and may lead to prosecution or civil proceedings. Buckinghamshire Council 100021529

Rev	Rev. Date	Contract/Issue	JA	JS	TM
0	23/09/2020	Contract Issue			

Buckinghamshire Council
The Gateway
Civic Centre
Aylesbury
Buckinghamshire
HP19 9RF

Client:
Rob Smith
Service Director
Highways and Technical Services
Transport for Buckinghamshire

Project:
TFB189
Stokenchurch
S106 2019/20

Drawing title:
CONSULTATION
B482 MARLOW ROAD
PROPOSED RAISED
ZEBRA CROSSING TABLE

Drawing status:
PRELIM DESIGN

Scale: 1:500 @ A3
Project No: TEE19060
Drawing number: TEE19060-DWG-CONS-001
Rev: 0

This drawing is not to be used in whole or part other than for the intended purpose and project as defined on this drawing.